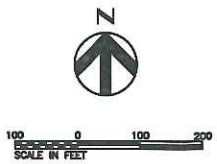
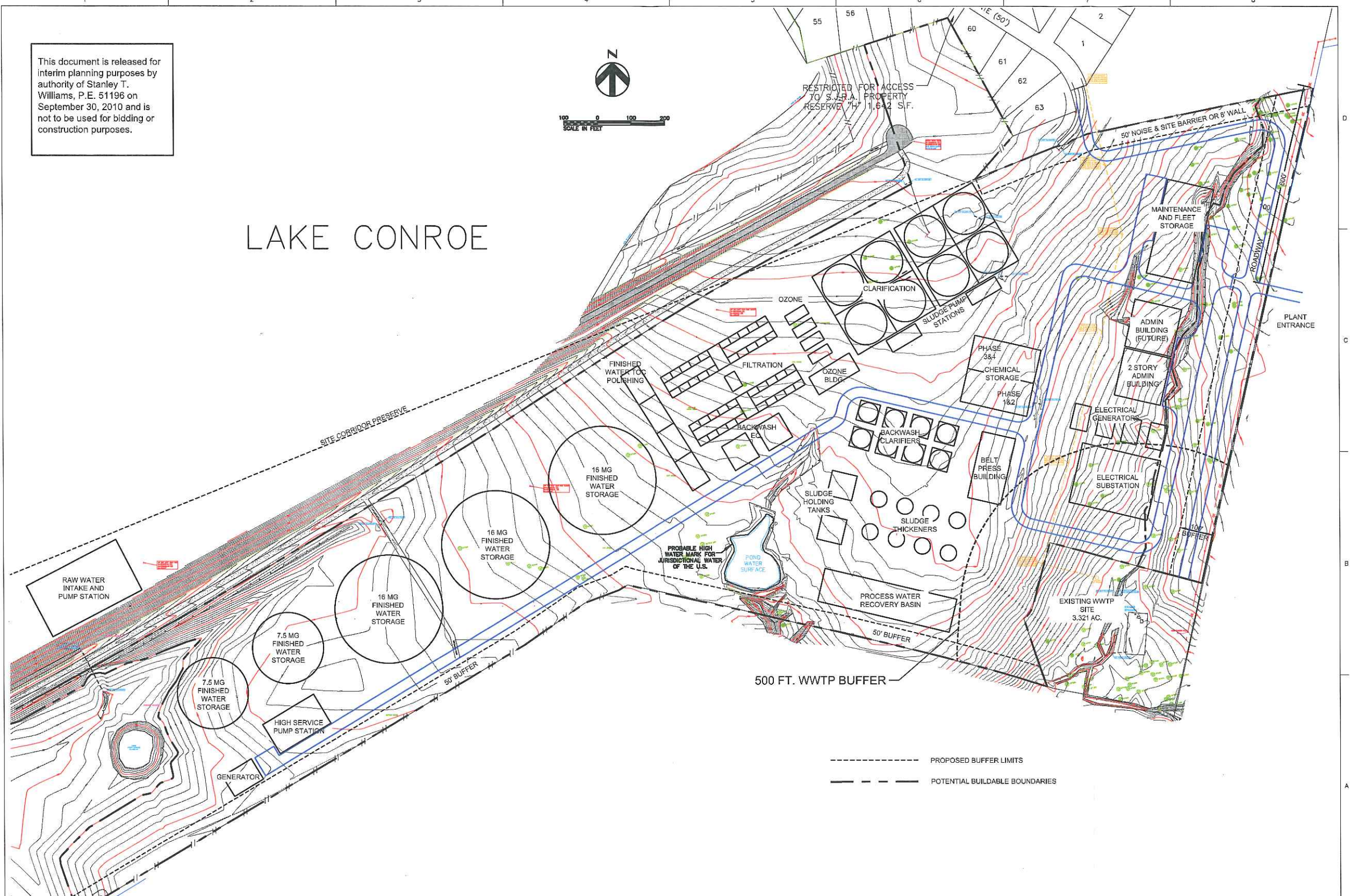


This document is released for interim planning purposes by authority of Stanley T. Williams, P.E. 51196 on September 30, 2010 and is not to be used for bidding or construction purposes.



LAKE CONROE



--- PROPOSED BUFFER LIMITS
 - - - POTENTIAL BUILDABLE BOUNDARIES



ISSUE	DATE	DESCRIPTION
A	09/30/2010	PRELIMINARY SITE PLANNING

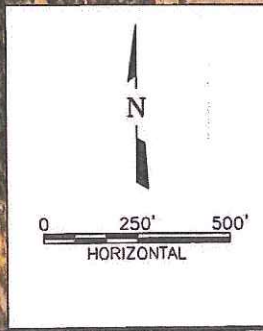

PROJECT MANAGER STAN WILLIAMS, P.E.
 PROJECT NUMBER 00000131843-0006

SAN JACINTO RIVER AUTHORITY
WATER TREATMENT PLANT
SITE PLANNING

SCALE 1" = 100'

FILENAME: _____ SHEET: _____

18.0s
 (S:\1025\1\MSRV\FRESE\COM) N:\N\Drawings\CV-ALL-PL-EXBT.dwg LAYOUT: Layout2
 T:\S:\1025\1\MSRV\FRESE\COM\HA_PIPES_PUMPS_CAD\temp\layout.dwg
 REFERENCES: N:\S\



Freese and Nichols, Inc.
 Texas Registered Engineering Firm F-2144

F&N JOB NO.	JR10125
DATE	AUGUST 2010
SCALE	AS SHOWN
DESIGNED	JWW
DRAFTED	RCW
FILE	CV-ALL-PL-EXBT.dwg

SAN JACINTO RIVER AUTHORITY
 GRP PROGRAM

LAKE CONROE RAW WATER PUMP STATION

OVERALL
PROPOSED PUMP STATION
OPTIONS 1 - 6



3100 Westcreek, Suite 200
 Houston, Texas 77042-6029
 Phone: (713) 869-6800
 Fax: (713) 869-6881

4.1

FIGURE